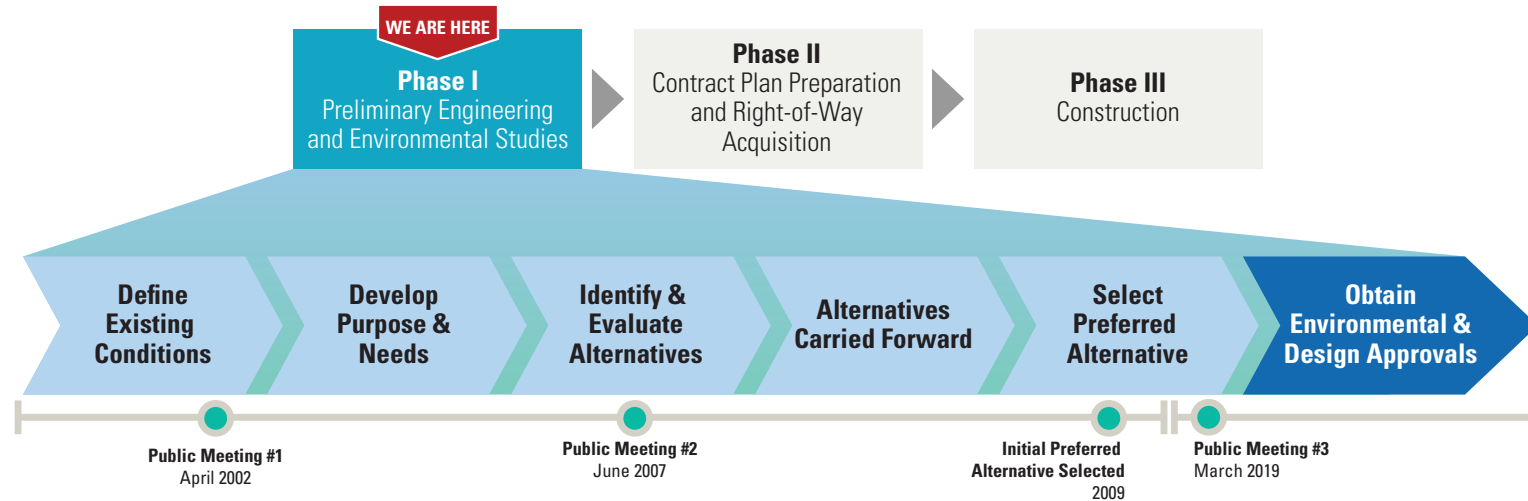


PUBLIC INFORMATION MEETING

Phase I Study Schedule



Questions, Comments and Information

Your comments are valuable to us.

Written comments may be submitted during the public information meeting, emailed, or mailed to the address to the right by April 4, 2019.



Any questions or comments regarding the study should be directed to:

Will County Division of Transportation
Christina Kupkowski, P.E.
16841 W. Laraway Road
Joliet, IL 60433

ckupkowski@willcountyillinois.com



For project updates and more information please visit the project website at www.cfb-study.com

Welcome

Will County Division of Transportation welcomes you to the public information meeting for the Caton Farm/Bruce Road Phase I Study. This meeting is an open house format. We invite you to inspect the exhibits on display, talk with study team members, and provide your verbal and written input.

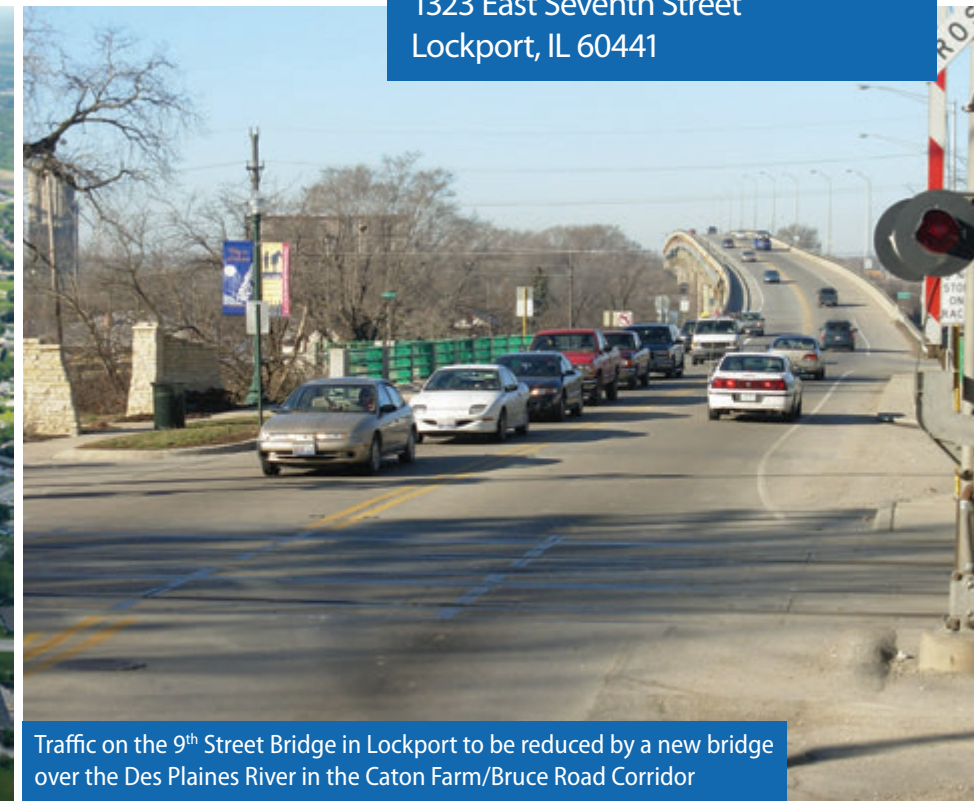
Thursday March 21, 2019

4 P.M. – 7 P.M.

Lockport Township High School
East Campus
Cafeteria
1323 East Seventh Street
Lockport, IL 60441



U.S. Route 30/Gaylord Road/Caton Farm Road intersection and Caton Farm Road looking west



Traffic on the 9th Street Bridge in Lockport to be reduced by a new bridge over the Des Plaines River in the Caton Farm/Bruce Road Corridor

Purposes of Meeting

- Present alternatives under reevaluation for the Preferred Alternative
- Present project updates and developments
- Gather public input

Project Purpose and Need

- Accommodate Population and Employment Growth
- Improve Roadway System Linkage
- Accommodate Projected Transportation Demand
- Optimize Connectivity between Transportation Modes
- Increase Travel Safety



Caton Farm - Bruce Road Phase I Study

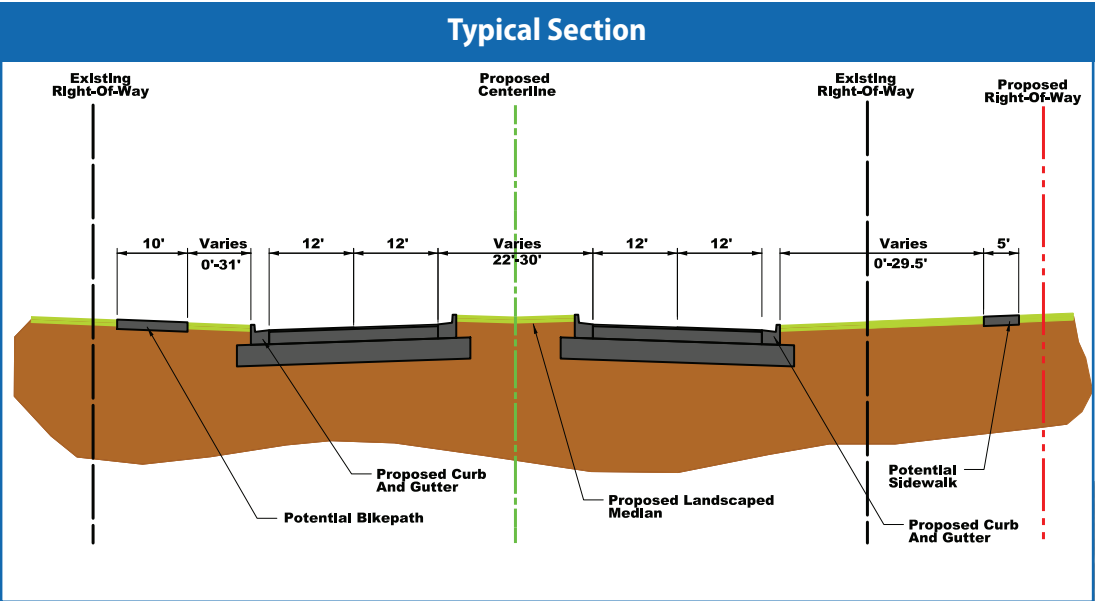
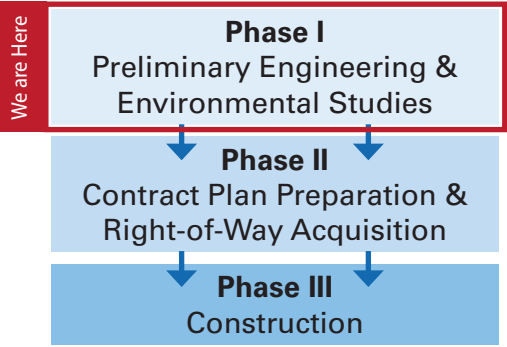


Caton Farm - Bruce Road Phase I Study

Federal-aid Project Phases

Any transportation project involving the use of Federal funds must follow a project development process consisting of three phases.

Phase I includes extensive environmental and design studies and is described below. After a preliminary improvement plan is approved, Phase II Engineering (Contract Plans) and Right-of-Way Acquisition would begin. During this phase, detailed construction plans would be developed and any necessary land would be acquired for the project. Phase III is the physical construction of the project. The design and construction will be divided into multiple Phase II and Phase III projects over a period of time to complete the overall proposed improvement.



Project Corridor

